



ÖRÖ - A FORTRESS ISLAND

Experience the over 100 years long military history, cultural attractions and beautiful scenery.

<http://visitoro.fi/en/>

ÖRÖ - PART OF THE ARCHIPELAGO NATIONAL PARK

Enjoy the heathlands and sandy beaches, rare plants, butterflies and birds of the island. There are two trails: the northern route is 5.1 km and the southern, the so called 6" trail, is 5,7 km.

<http://visitoro.fi/en/nature/>

12" RESTAURANT

Enjoy breakfast, lunch or dinner and explore the unique atmosphere of the garnison's former canteen.

<http://visitoro.fi/en/eat-drink/>

HOTEL ÖRÖ AND APARTMENTS

Comfortable accommodation available in twin rooms or appartments for max. 6 persons.

<http://visitoro.fi/en/accommodation/>

ÖRÖ GUEST HARBOUR


Nice marina with sauna, shower, toilet, septic tank emptying and barbeque place.

<http://visitoro.fi/en/harbour-information/>

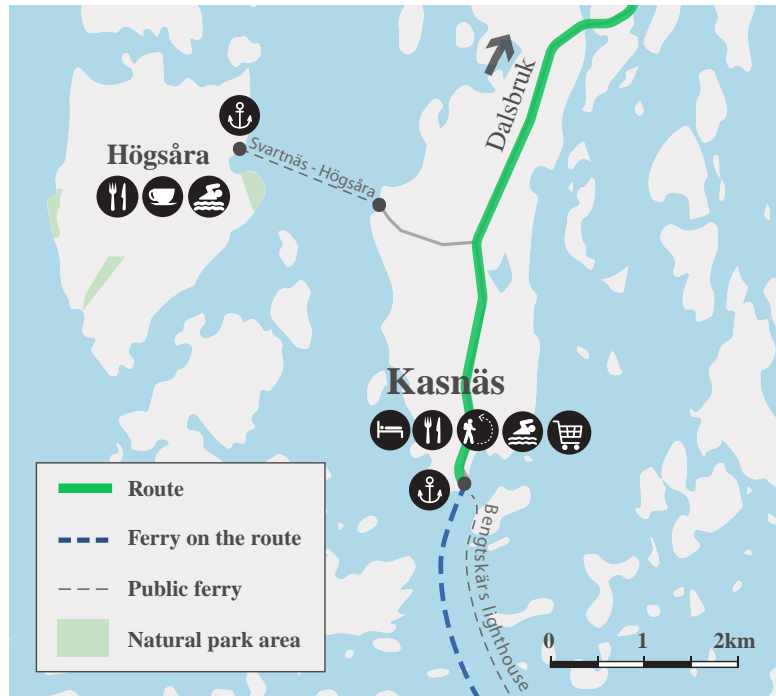
FERRY CONNECTIONS ÖRÖ – KASNÄS (MAINLAND)

<http://visitoro.fi/en/connecting-vessels/>

SEE ROSALA VIKING CENTRE ON PAGE 10.



KASNÄS



NATURE TRAIL KASNÄS (0.7 KM)

The Kasnäs geological nature trail is 700m long and starts at the Archipelago Nature Centre Blue Mussel's courtyard. <https://urly.fi/MUs>

KASNÄS SANDY BEACH

Next to Hotel Kasnäs.

KASNÄS HOTEL AND GUEST HARBOR

Hotel rooms situated on the beach cliffs with an exceptional sea view, a restaurant offering e.g. a delicious fish buffet and a spa with different water delights. <https://en.kasnas.com>

WHILE AT KASNÄS, EXPERIENCE THE DAILY BOAT CRUISE TO THE ROSALA VIKING CENTRE OR BENGTSKÄR LIGHTHOUSE ISLAND

BENGTSKÄR LIGHTHOUSE

The Bengtskär lighthouse island is located south of the Kimito islands, at the entrance of the Gulf of Finland. The majestic lighthouse is taller than any other lighthouse in the Nordic countries. <https://www.bengtskar.fi/english.htm>

ROSALA VIKING CENTRE

The Rosala Viking Centre is a museum and visitor centre with a main mission of describing the Viking Age history of the archipelago and Finland. Has a small B&B as well as a café. Located on Rosala Island. <http://www.rosala-viking-centre.com/en/>

FROM THE WAY KASNÄS – DALSBROK YOU CAN MAKE AN EXTRA TRIP TO HÖGSÅRA ISLAND.

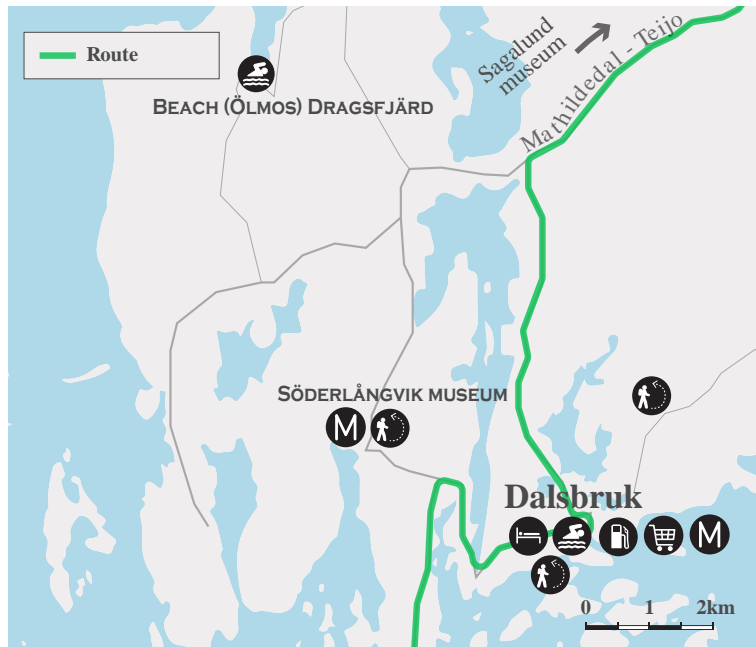
Make a small but important detour on the way from Kasnäs to Dalsbruk and visit the fantastic Högsåra island..

HÖGSÅRA

Högsåra is an idyllic island with a historical pilots' village. Enjoy the sandy beaches, picturesque village and Farmors café with its fabulous lunches, dinners and cakes. Just 5 minutes from the mainland with a free ferry.



DALSBRUK – TAALINTEHDAS



THE DALSBROKS IRONWORKS MUSEUM

A culture-historical museum consisting of six buildings and 11 charcoal ovens which present the history of the iron-works from 18th to the 20th century.

http://www.museot.fi/searchmuseums/index.php?museo_id=21022

CERACON INN

Ceracon Inn in Dalsbruk offers accommodation in an inspiring and peaceful environment next to the sea. Four newly renovated rooms with mini kitchen, TV and WiFi. At the beach you can find a platform where you can barbecue, and a rowing boat. <http://www.ceracon.fi/en/ceracon-inn>

STRANDHOTELLET is a nice harbor hotel and restaurant in the historical village of Dalsbruk. <http://www.strandhotellet.fi/en/>

ROSALA HANDELSBOD

A charming countryside shop in Dalsbruk.

<http://www.visitkimitoon.fi/en/eat/cafeterias/203-rosala-shops-cafe>

NATURE TRAILS

The Senatsbergets nature trail (6.3 km) is one of the most versatile excellent nature trails on Kimitoön. During the route you can walk along swamp- and marshlands and forests, climb mountains and admire the beautiful view over the sea.

<http://www.visitkimitoon.fi/en/see-do/activities/paths-and-trails/218-senatsberget-nature-trail-6-3km>

The Dammen nature trail (0.7 km) in Dalsbruk is just under one kilometer long and offers beautiful hills, trees, lakes, marshes and culture.

<http://www.visitkimitoon.fi/en/see-do/activities/paths-and-trails/179-nature-trail-dammen-dalsbruk-1km>

The Lilla Masugnsträsket nature trail (1.8 km) You will get there either from Dalsbruks sports field, along the exercise track, along the nature trail Dammen or from Hertsbölevägen, east of Lilla Masugnsträsket.

<http://www.visitkimitoon.fi/en/see-do/activities/paths-and-trails/217-lilla-masugnstraesket-nature-trail>

SÖDERLÅNGVIK MUSEUM

Art and culture-historical museum in Amos Anderson's (1878-1961) former summer residence. The exhibition tells about Amos Anderson, the businessman and art collector, and his art collections.

<http://www.soderlangvik.fi/en/>

NATURE TRAIL SÖDERLÅNGVIK/MONASTIGEN (1.7 KM)

Söderlångvik has four excellent nature trails varying in length and difficulty. Monastigen is one of them (1,7km). Get your copy of the trail guide at Café Vivan

<http://www.visitkimitoon.fi/en/see-do/activities/paths-and-trails/214-the-mona-path-soderlangvik-1-7km>

BEACH (ÖLMOS) DRAGSFJÄRD

Ölmosvägen 469, 25870 Dragsfjärd, about 5km from Kärra village. The beach is equipped with a playground, toilets, changing rooms and 25 m training track for swimmers. The beach is wheelchair accessible and has a rubber mat so that wheelchairs can get into the water. Suitable for young children.

<http://www.visitkimitoon.fi/en/see-do/activities/swimming/107-vaesterbukten-s-beach>

SAGALUND MUSEUM

One of the oldest and largest open-air museums in Finland. It consists of 26 historically valuable buildings with about 70 authentic room interiors. Among them are a courthouse from the 18th century and an old school from 1649. A library with e.g. studies of Linné.

<http://www.sagalund.fi/pages/english/news.php>